Town of Troy

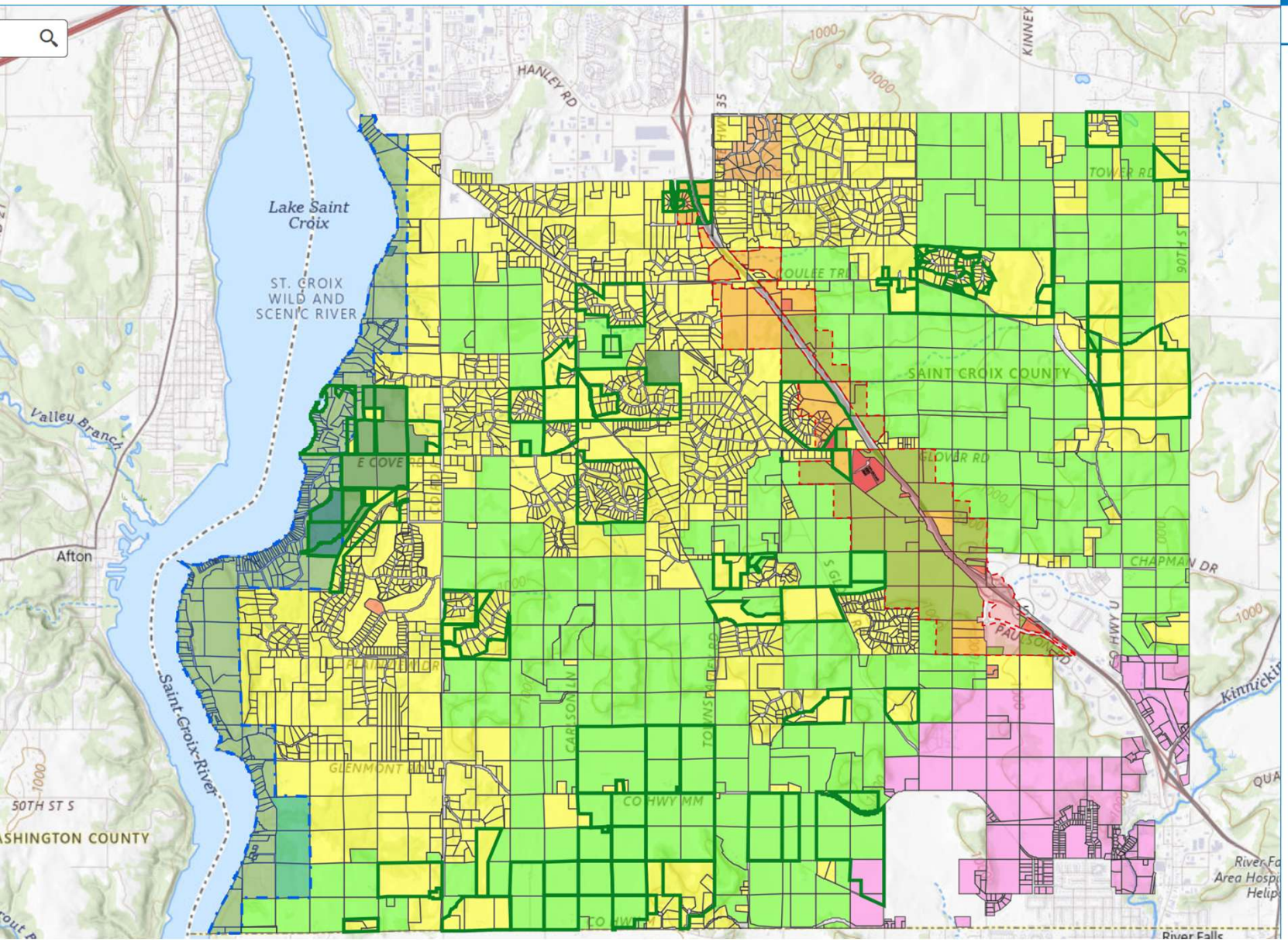

Legend

Conservation Easements

LECR Overlay

Lower St Croix Riverway Overlay

Parcel Boundaries

Zoning 2024

- Ag-Residential
- Traditional Residential
- Agricultural
- Traditional Commercial
- General Retail and Service Commrecial
- ETZ Boundary
- Conservation
- ROW

App State

Elevation

Town of Troy

St. Croix County

Map 2-7

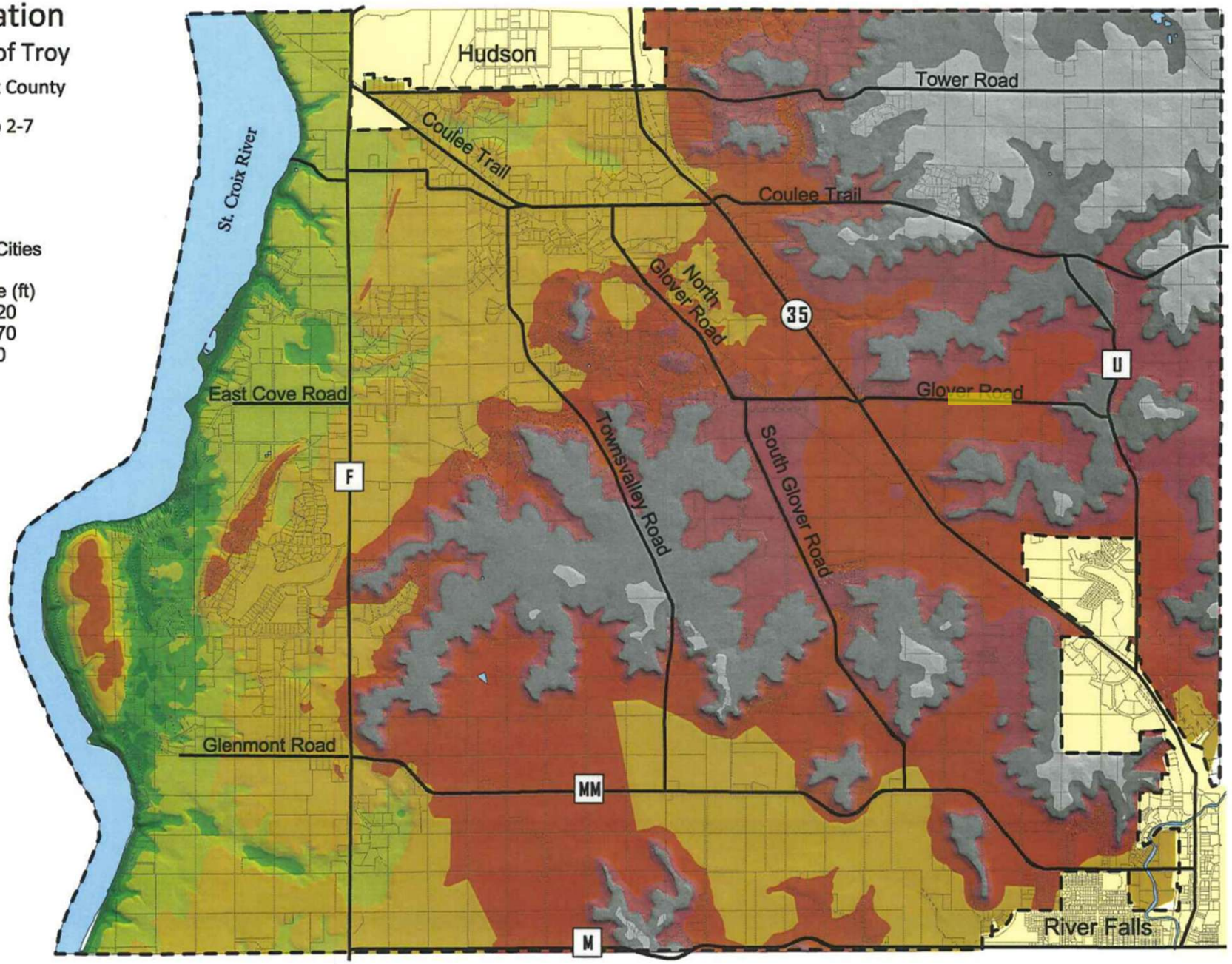

Legend

- Water
- Parcels
- Adjacent Cities

Elevation Range (ft)

- 1070 - 1120
- 1020 - 1070
- 970 - 1020
- 920 - 970
- 870 - 920
- 820 - 870
- 770 - 820
- 720 - 770
- 670 - 720

N W E S

Cedar corporation

0 2500 5000 7500 Feet

SOURCE: USGS

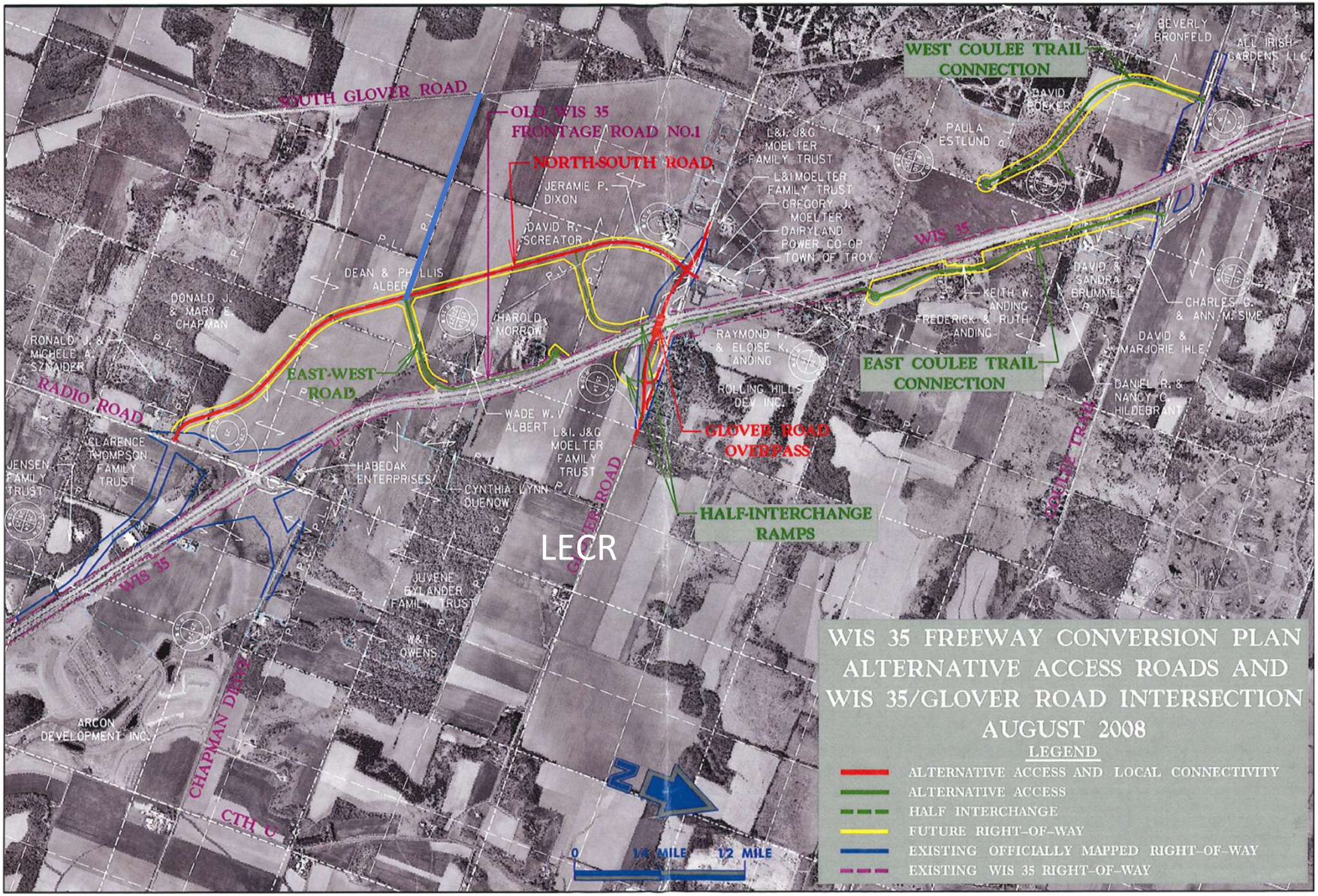
WIS 35 FREEWAY CONVERSION PLAN
ALTERNATIVE ACCESS ROADS AND
WIS 35/GLOVER ROAD INTERSECTION
AUGUST 2008
LEGEND
ALTERNATIVE ACCESS AND LOCAL CONNECTIVITY
ALTERNATIVE ACCESS
HALF INTERCHANGE
FUTURE RIGHT-OF-WAY
EXISTING OFFICIALLY MAPPED RIGHT-OF-WAY
EXISTING WIS 35 RIGHT-OF-WAY
SOUTH GLOVER ROAD
OLD WIS 35 FRONTAGE ROAD NO.1
NORTH-SOUTH ROAD
WEST COULEE TRAIL CONNECTION
EAST-WEST ROAD
EAST COULEE TRAIL CONNECTION
GLOVER ROAD OVERPASS
HALF-INTERCHANGE RAMPS
RADIO ROAD
WIS 35
CHAPMAN DRIVE
CTH U
COULEE TRAIL
LECR
JERAMIE P. DIXON
DAVID R. SCREATOR
DEAN & PHYLLIS ALBERT
DONALD J. & MARY E. CHAPMAN
HAROLD MORROW
RONALD J. & MICHELE A. SZNAIDER
CLARENCE THOMPSON FAMILY TRUST
JENSEN FAMILY TRUST
HABEDAK ENTERPRISES
CYNTHIA LYNN QUENOW
WADE W. & ALBERT
L&I J&G MOELTER FAMILY TRUST
L&I MOELTER FAMILY TRUST
GREGORY J. MOELTER
DAIRYLAND POWER CO-OP
TOWN OF TROY
RAYMOND F. & ELOISE K. ANDING
ROLLING HILLS DEV. INC.
JUVENE EYLANDER FAMILY TRUST
W&T OWENS
ARCON DEVELOPMENT INC.
PAULA ESTLUND
DAVID BOKER
BEVERLY BRONFELD
ALL IRISH GARDENS LLC
KEITH W. ANDING
FREDERICK & RUTH ANDING
DAVID & SANDRA BRUMMEL
CHARLES G. & ANN M. SIME
DAVID & MARJORIE IHLE
DANIEL R. & NANCY C. HILDEBRANT
N
0
1/4 MILE
1/2 MILE

Xcel Energy® | Transmission Projects

← BACK

River Falls to Hudson Reliability Project

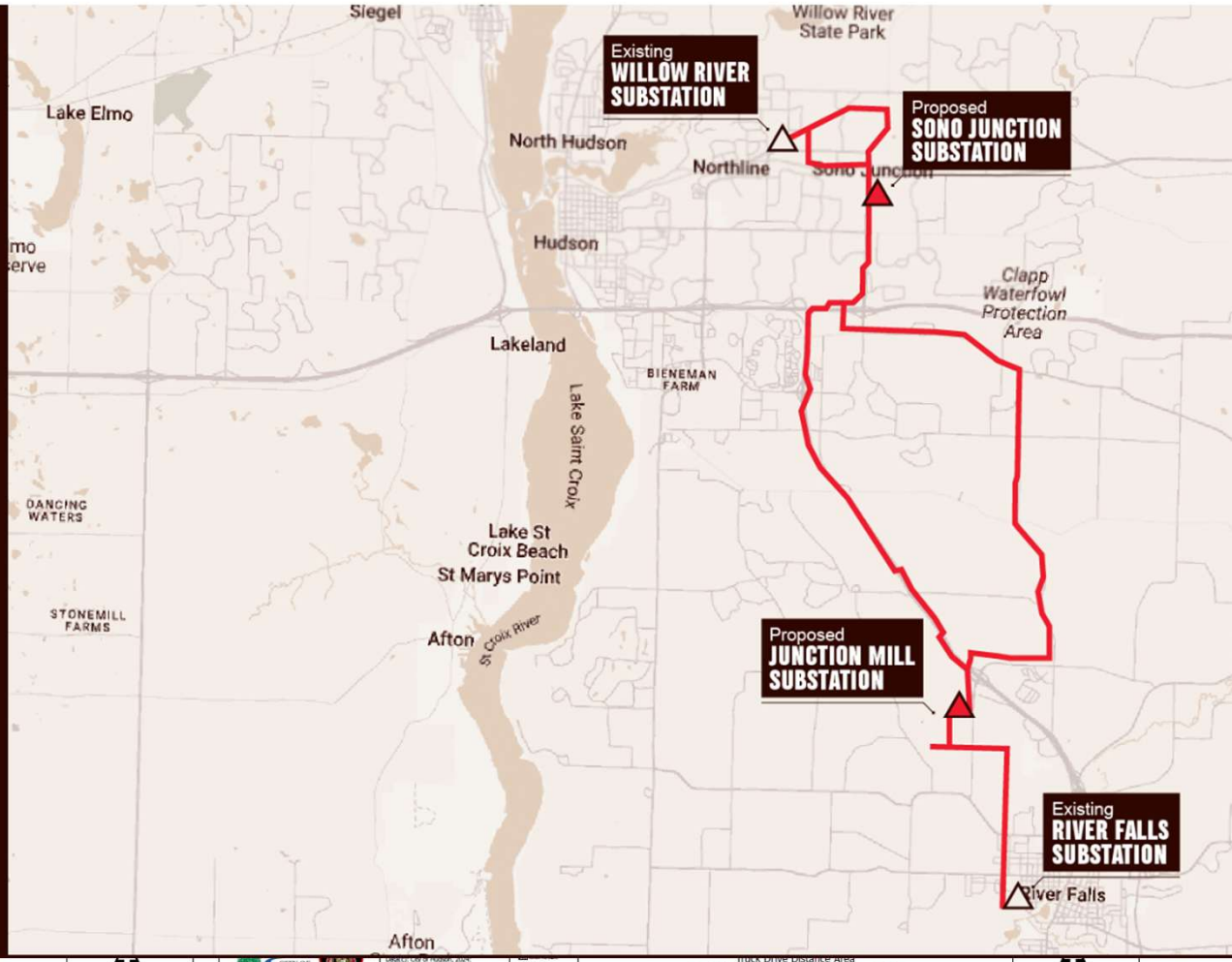

BALDWIN LIGHTSTREAM
COMMUNICATING AT THE SPEED OF LIGHT

START NEW SERVICE

What is the address of your new service location?

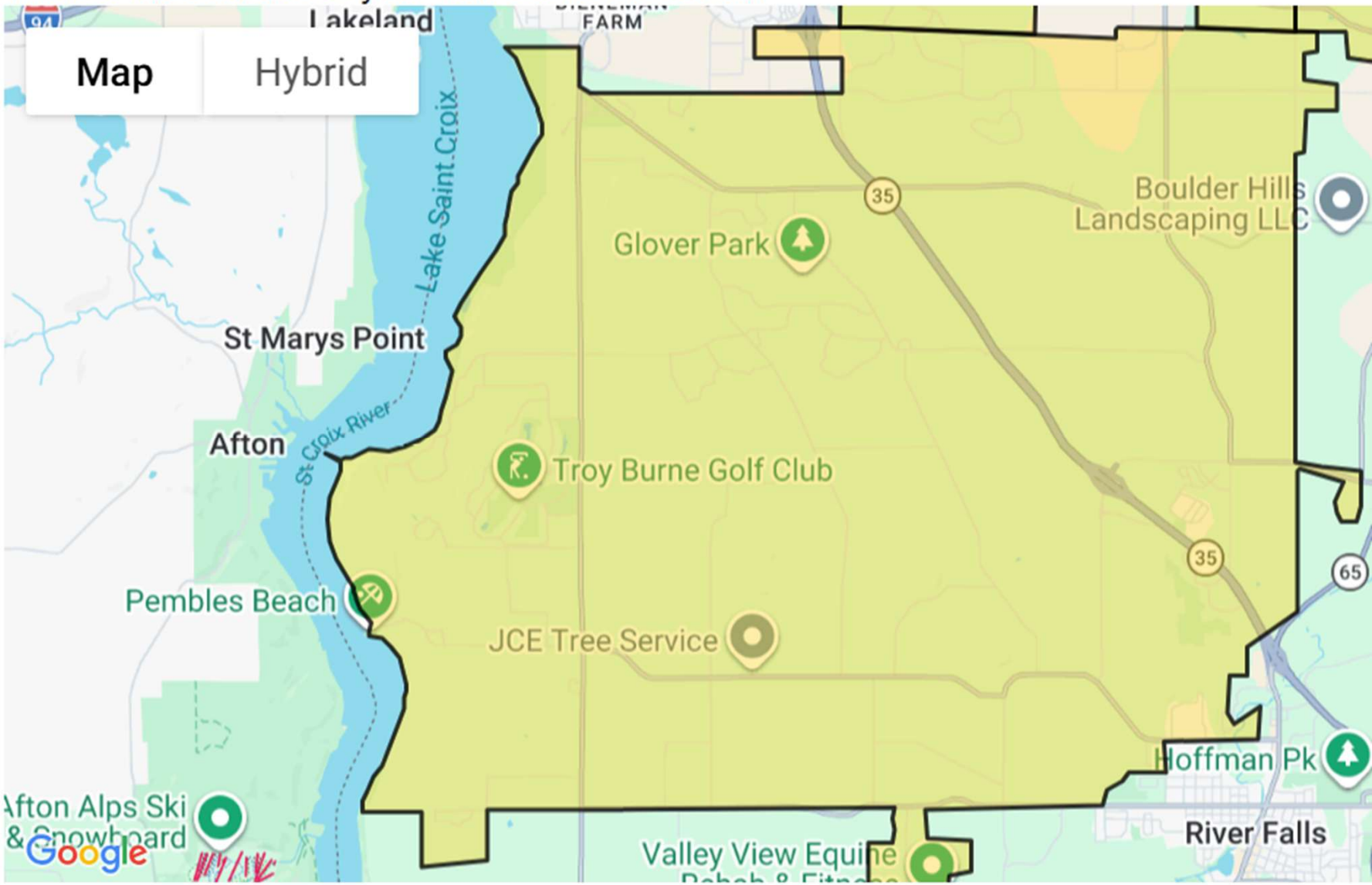

PIERCE PEPIN
COOPERATIVE SERVICES
Live Better®

SWIFTCURRENT® CONNECT
BROADBAND POWERED BY PPCS

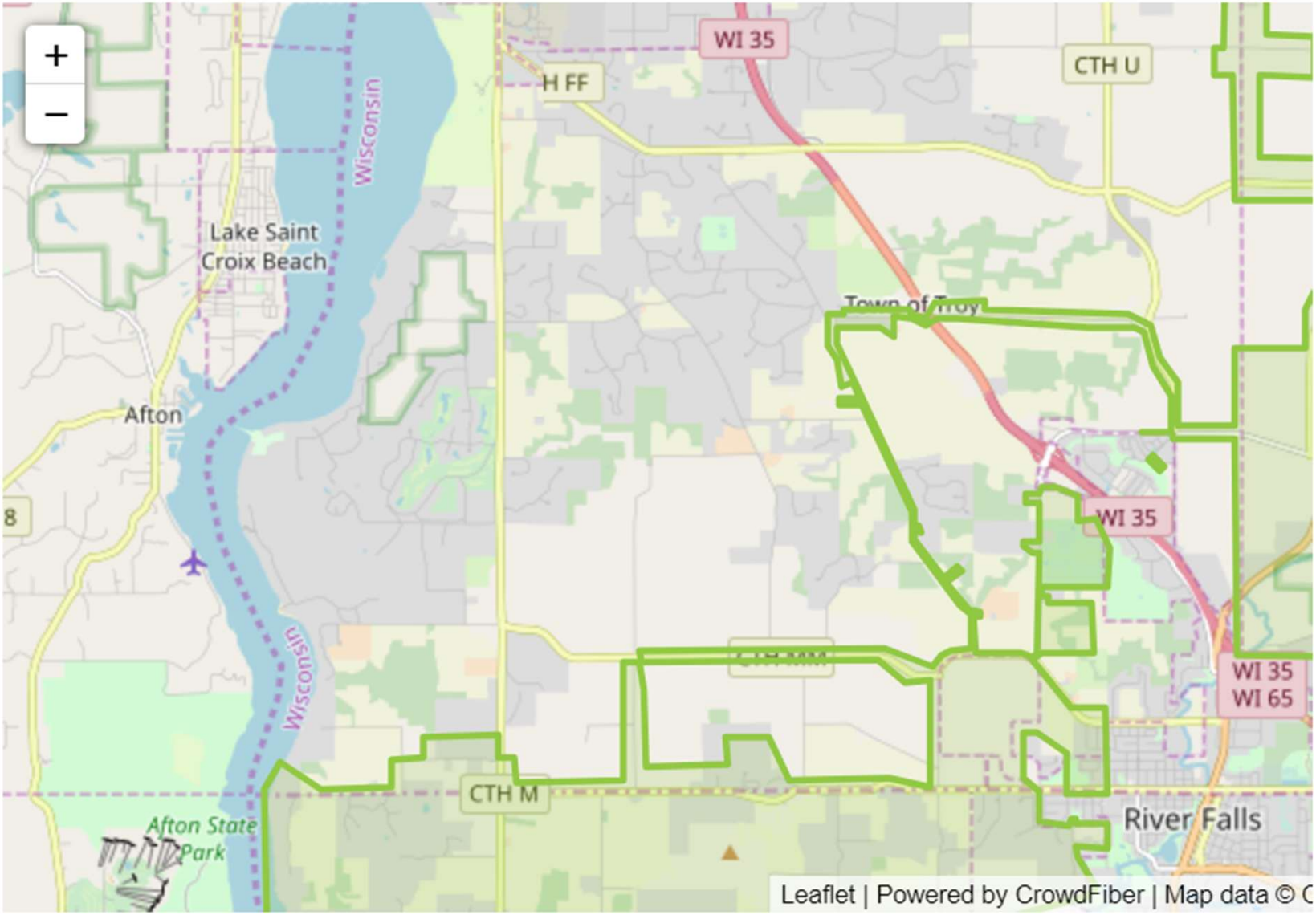

New Fire Service Boundary January 2027

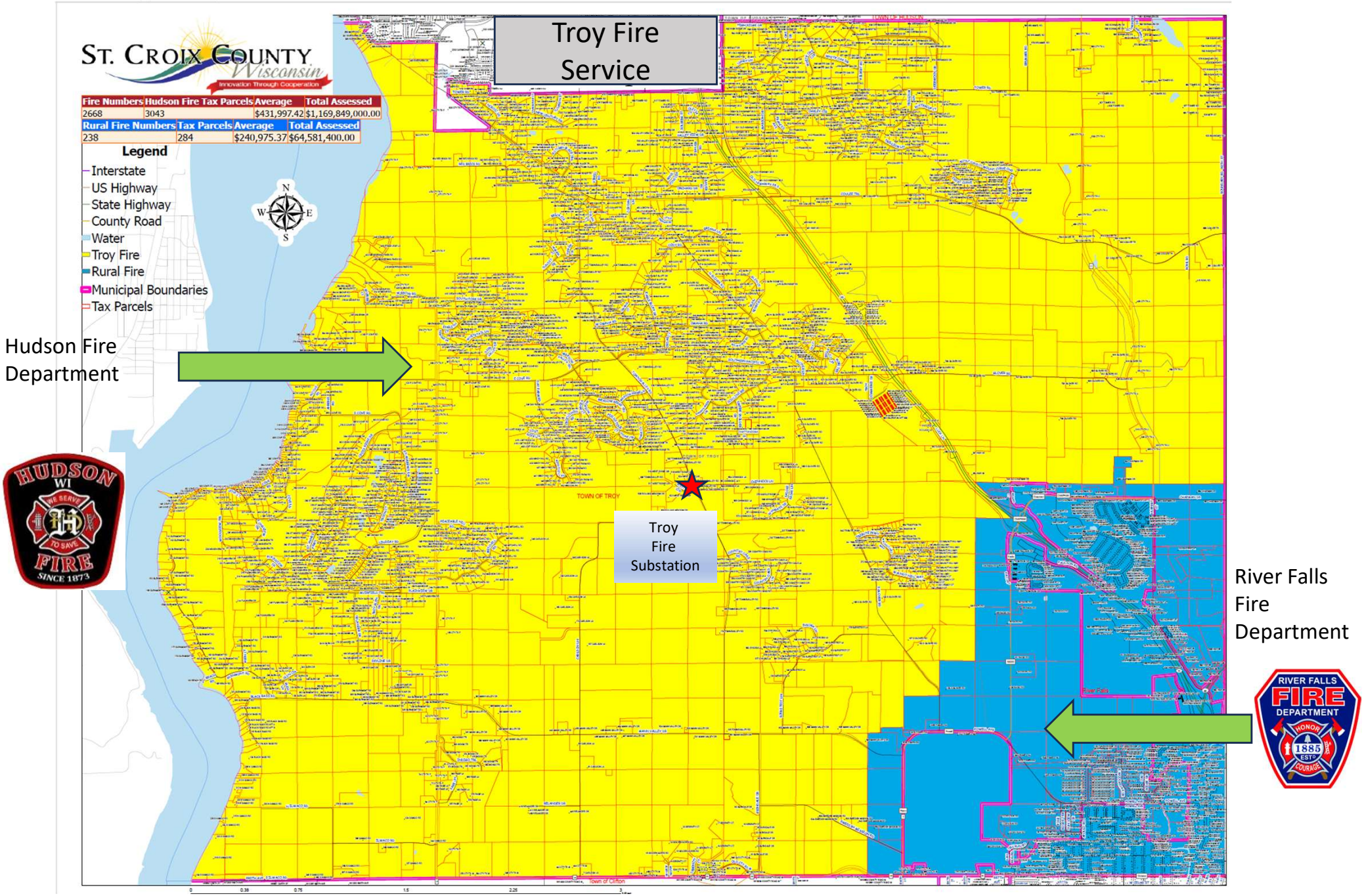

Drive Distance From Fire Stations

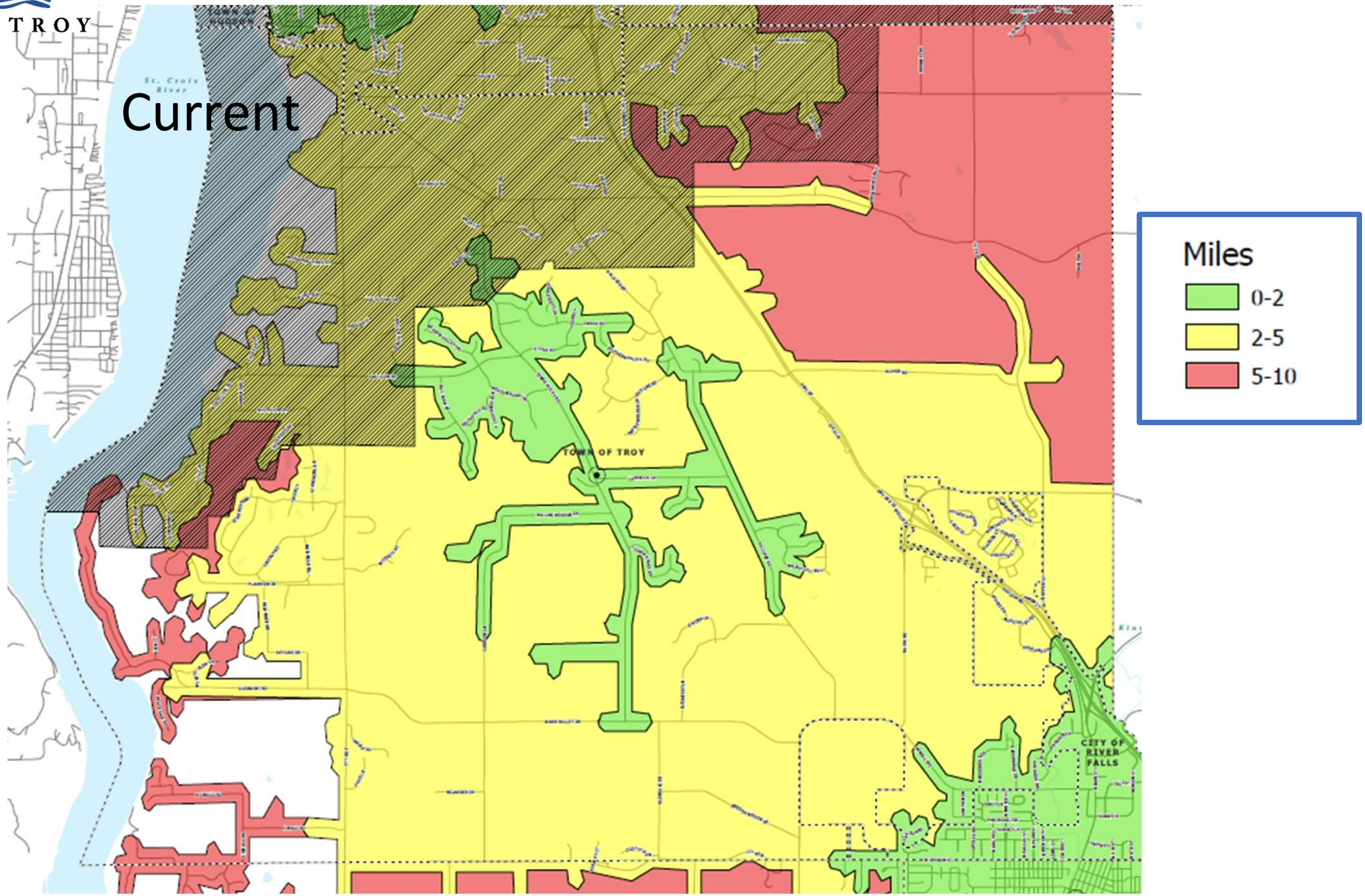

City of River Falls

N

0 0.25 0.5 1 Miles

Certified: _____
City Clerk, Amy White

Date: _____
Last Revision: July 8, 2025 ORD 2025-04

*Past Revision Dates Available upon Request
V:\GIS\OfficialMaps\1_DATA\Dates and Changes to Official Map.xlsx

CITY OF RIVER FALLS

OFFICIAL MAP

Pierce & St. Croix Counties, Wisconsin

- Principal Arterial
- Minor Arterial
- Collector
- Local Road
- Private Road
- Future Principal Arterial
- Future Minor Arterial
- Future Collector
- Future Local Road
- Existing Parks or Open Space
- Proposed Park or Open Space
- Urban Reserve Area
- Corporate Limits
- Township Boundaries
- Subdivision Control Boundary
- Urban Area Boundary
- Sewer Service Area Boundary
- Extraterritorial Zone (ETZ)

Notes:

1. The Common Council may amend the Official Map. Any ordinances and/or resolutions reflecting revisions that are adopted after the most recent map date shown become a part of the Official Map and are conclusive with respect to the location and width of streets, highways, historic districts, waterways, and parkways.

2. Properly recorded CSM's and Final Plats shall become part of the Official Map.

3. Right-of-way (ROW) widths for existing streets are documented on approved plats and subsequent revisions, CSM's, and surveys. Where existing ROW does no meet the widths shown below**, newly planned ROW's shall dedicate such ROW upon land subdivision.
   **Principal Arterial 100' ROW, Minor Arterial 80' ROW, Collector 66' ROW, Local 60' ROW

4. The placing of any street or highway line or lines upon the official map does not constitute the opening or establishment of any street or the taking or acceptance of any land for this purpose.

5. Subdivision Boundary Effective February 22, 2007.

6. Urban Reserve Area Approved April 12, 2019.

City of River Falls Engineering Department
222 Lewis Street | River Falls, WI 54022 | (715) 425-0900

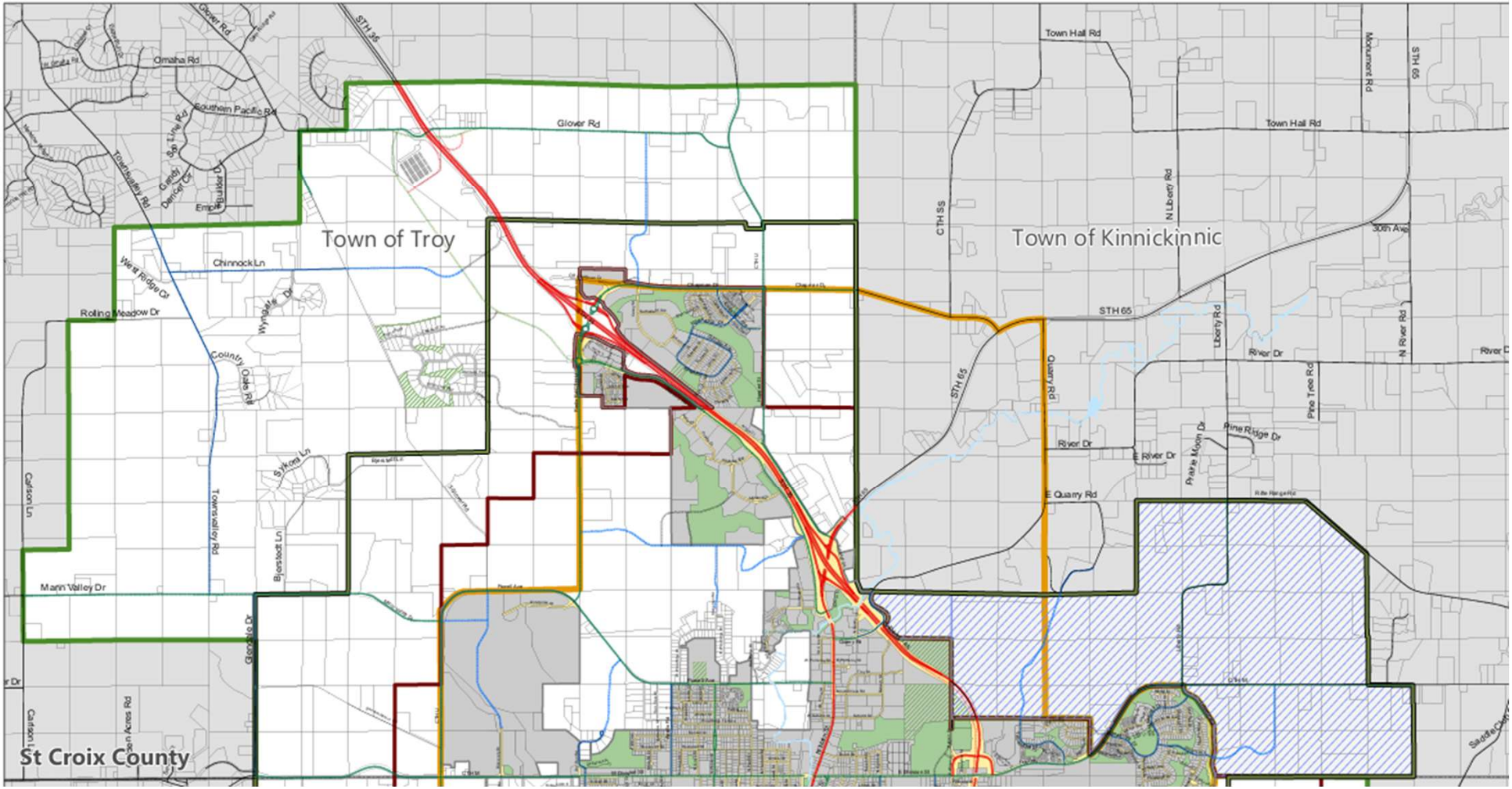

3-Mile Subdivision Review Boundary (SRB), Hudson WI 2023

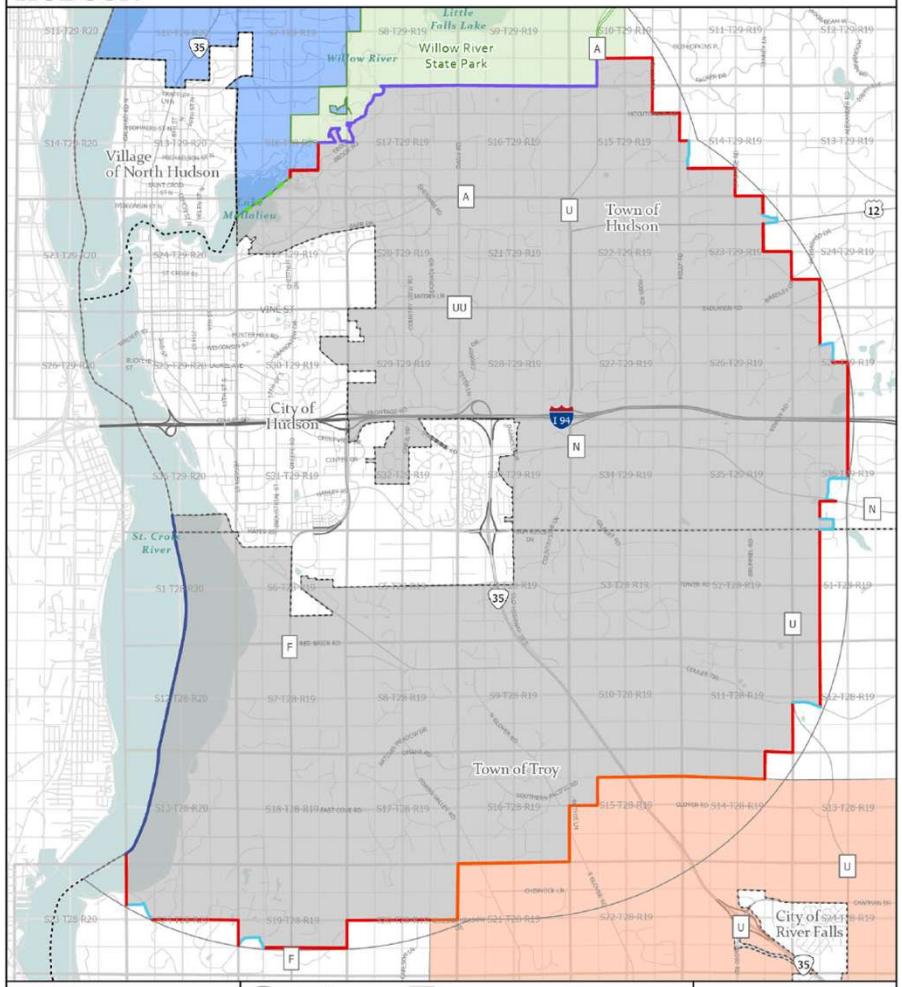

City of Hudson
505 Third Street
Hudson, WI 54016
Date Printed:
Map(c): City of Hudson (2023);
Data(c): City of Hudson (2023); STCC (2022);
US Census Bureau (2020); WIDNR (2023);
Spatial Reference
NAD 1983 2011 WISCRS St Croix Feet

- 3 mile Buffer
- Hudson 3 Mile SRB
- State Park
- River Falls RB
- Municipal Boundary
- North Hudson 1.5 Mile RB
- Section
- Quarter Section
- Quarter-Quarter section

SRB Boundary Source

- Statute
- Government Lot
- Public Road
- Section Line
- Township Boundary
- XTZ Jurisdiction

*RB - Review Boundary

0 0.5 1 Mile

N